








## Areas where residents may use snowmobiles and tracked vehicles in Svalbard

Regulations relating to motor traffic in Svalbard, sections 8 and 9.

-  Area where residents may use snowmobiles and tracked vehicles on snow-covered and frozen ground.
-  Area where residents may use snowmobiles and tracked vehicles on snow-covered and frozen ground up to 1 March each winter (snowmobile season).
-  Areas where no snowmobile traffic is permitted around Longyearbyen and in the nature reserves further east.
-  Areas where residents may apply for permits to use snowmobiles on snow-covered and frozen ground.
-  Trail where use of snowmobiles and tracked vehicles is permitted on snow-covered and frozen ground.
-  Trail where necessary commercial traffic is permitted when the ground is snow-covered or frozen.
-  Alternative trail for commercial traffic that may be used when the ground is snow-covered or frozen if weather or snow conditions make it difficult to use the area marked with yellow on the map.

The areas where the use of snowmobiles and tracked vehicles is permitted on snow-covered and frozen ground also include adjacent ice-covered areas of sea, with the exception of ice-covered areas of sea between Agardhbukta and Richterfjellet, see section 8, first paragraph, b), where such traffic is prohibited after 1 March. On Storfjorden between Agardhbukta and Wichebukta, motor traffic shall follow the practicable route on the sea ice that is closest to the coast.