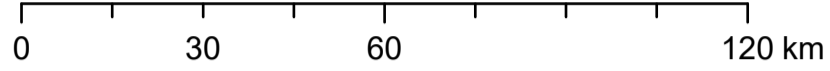


# Vedlegg 6

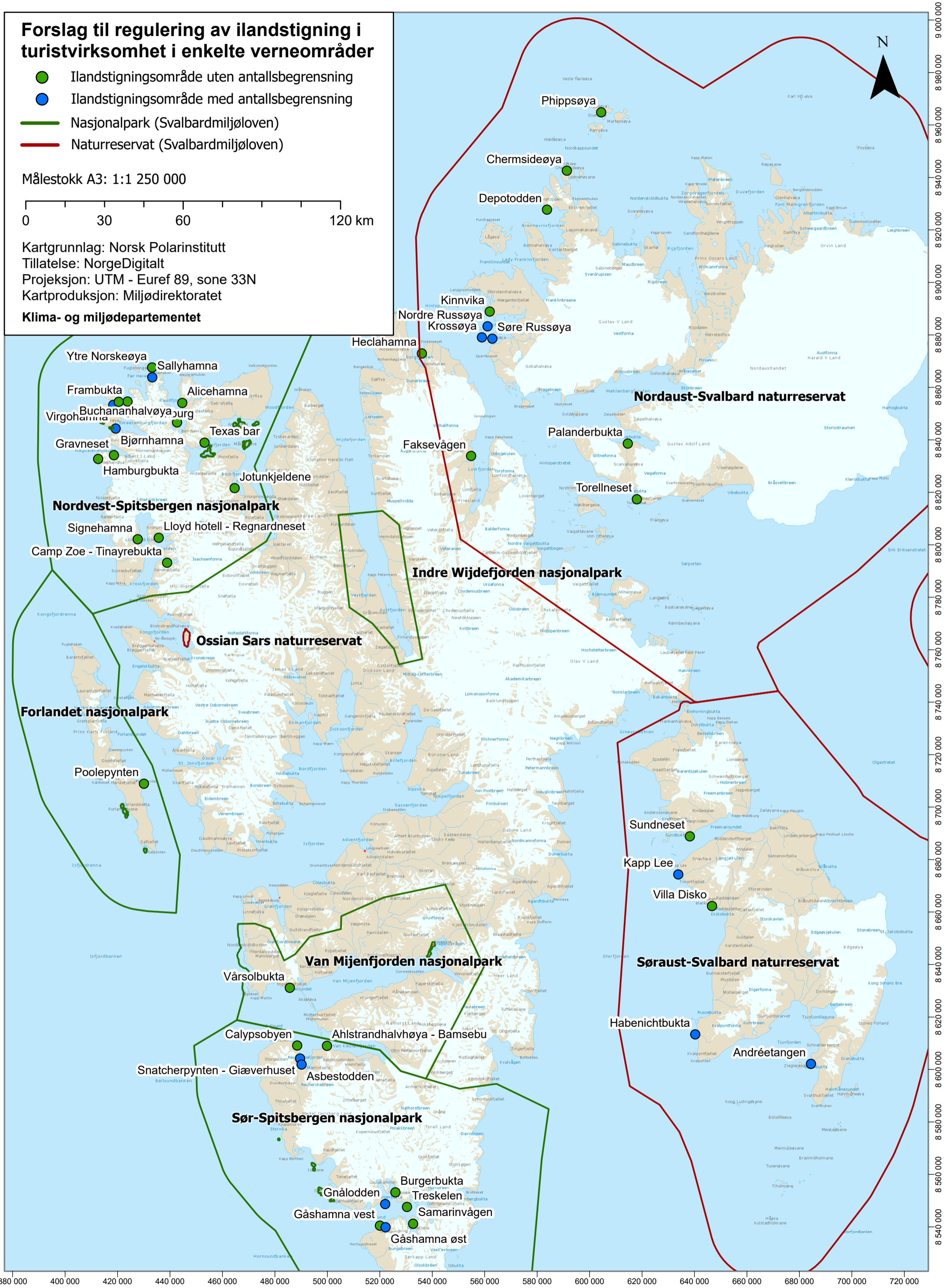
## Forslag til regulering av ilandstigning i turistvirksomhet i enkelte verneområder

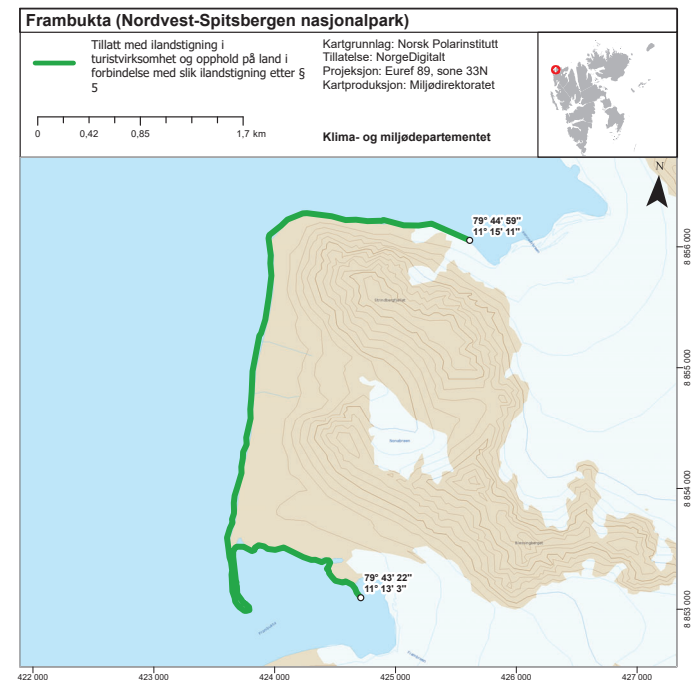
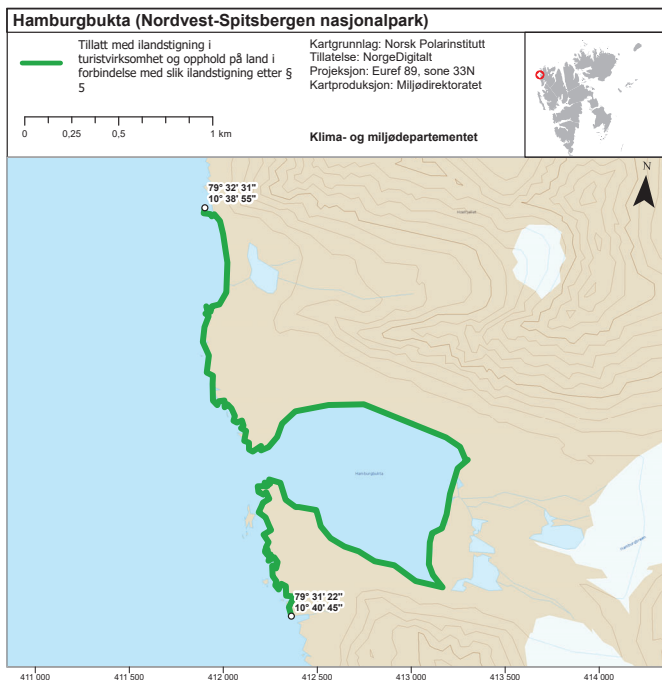
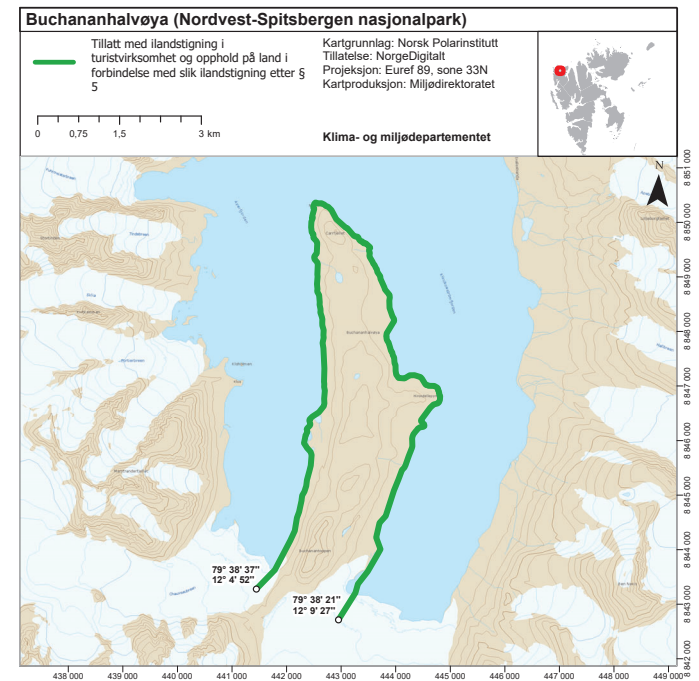
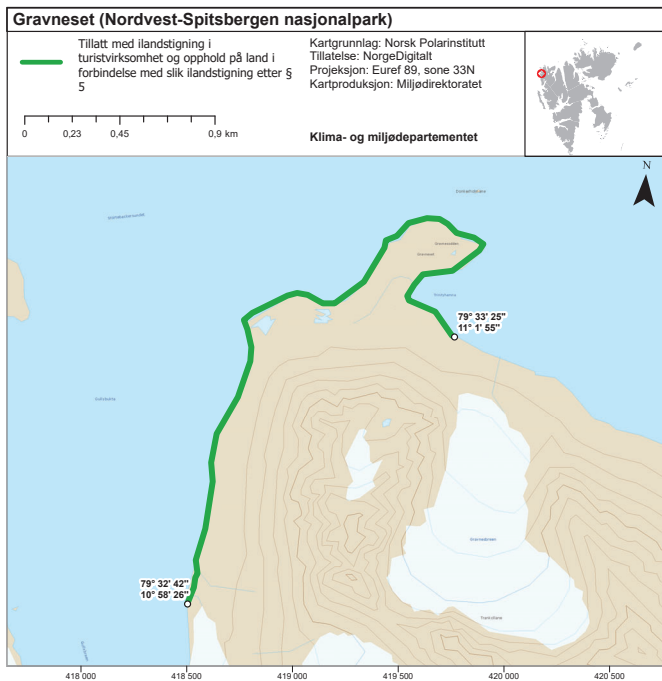
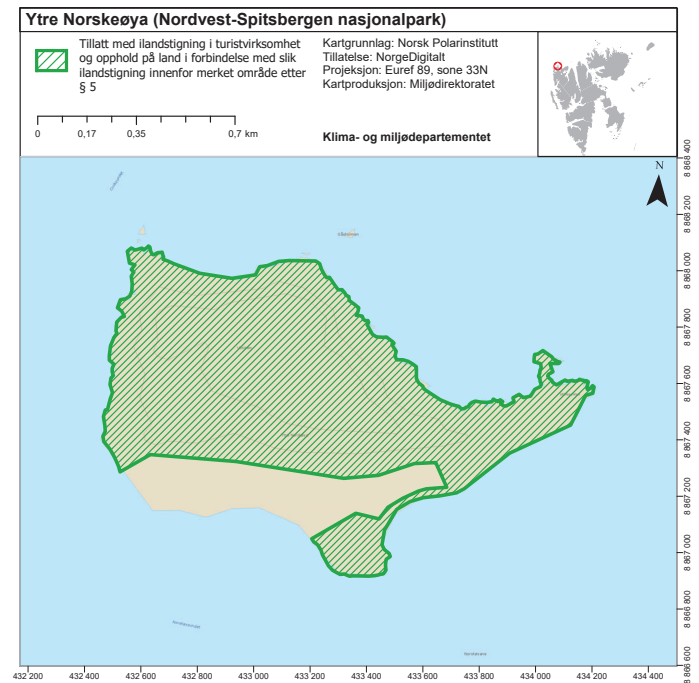
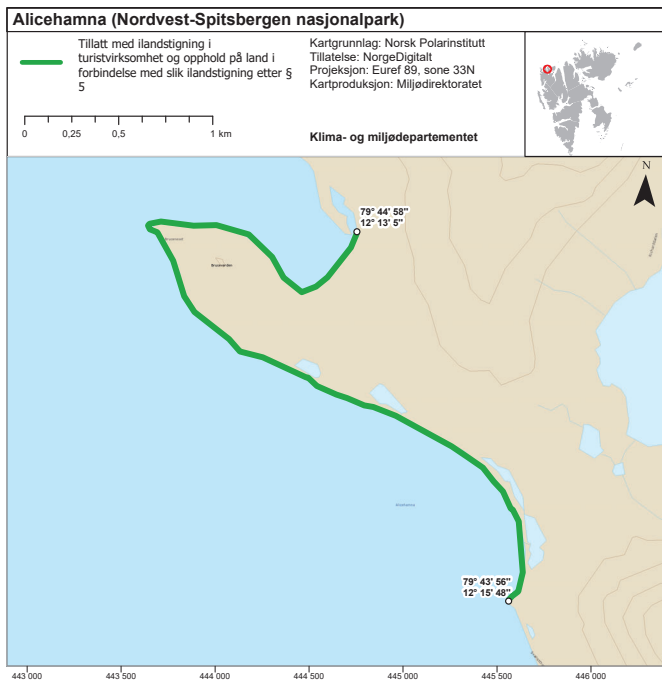
- Ilandstigningsområde uten antallsbegrensning
- Ilandstigningsområde med antallsbegrensning
- Nasjonalpark (Svalbardmiljøloven)
- Naturreservat (Svalbardmiljøloven)

Målestokk A3: 1:1 250 000

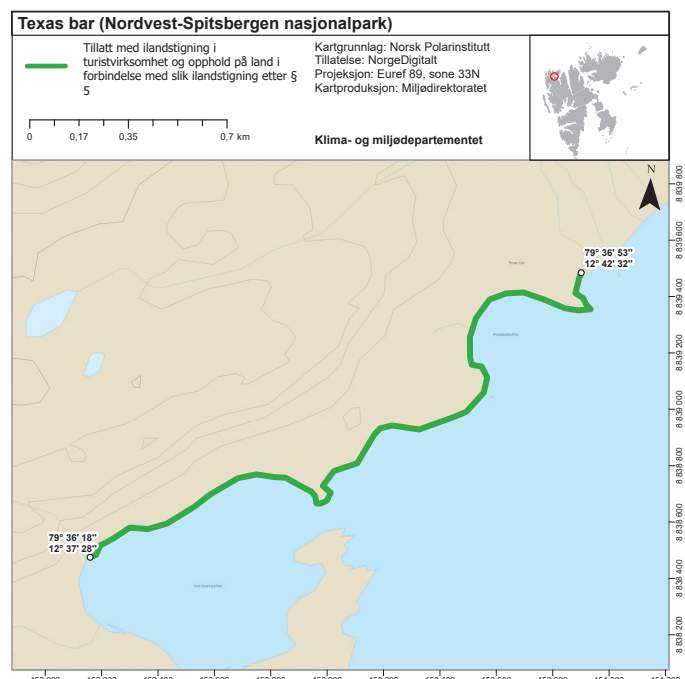
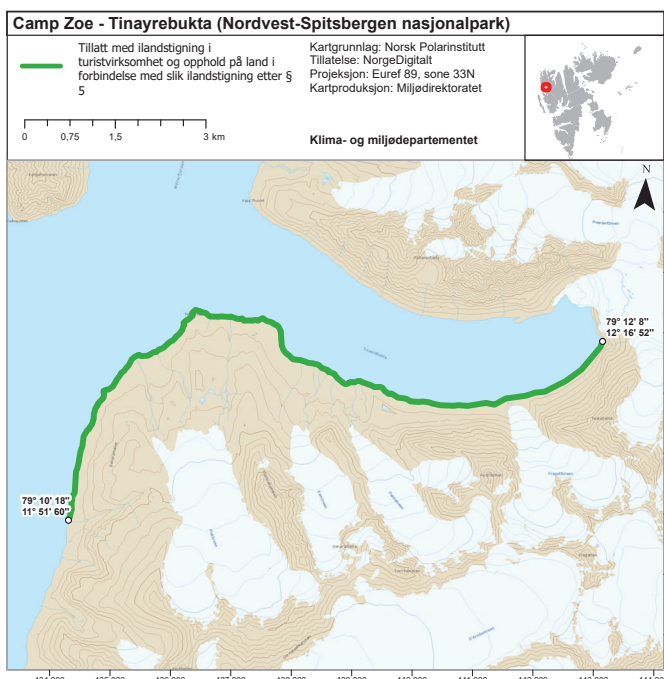
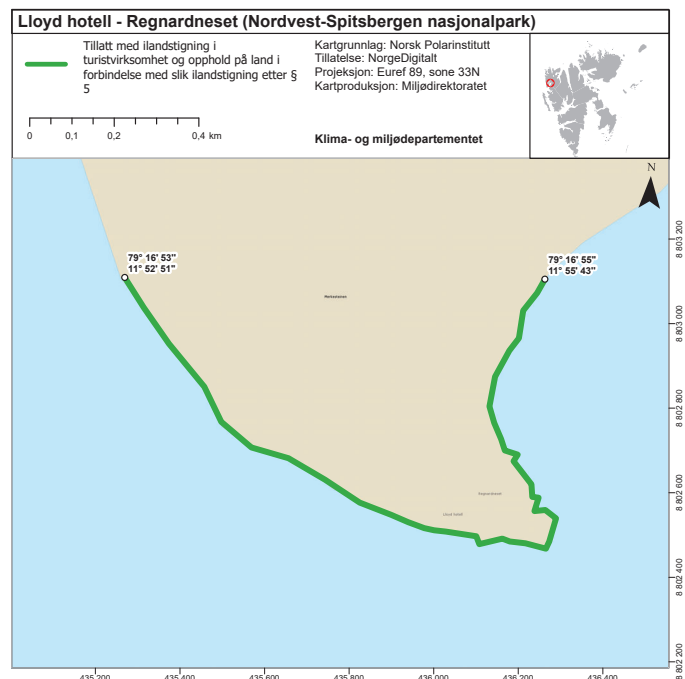
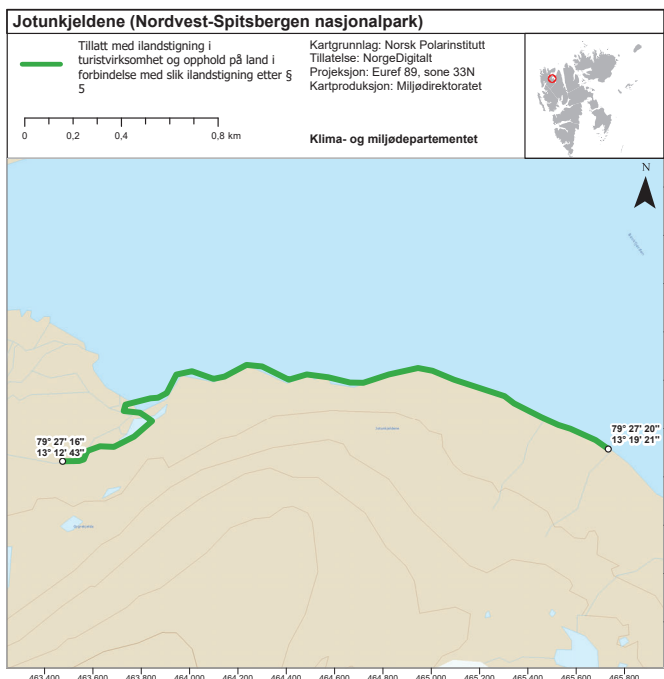
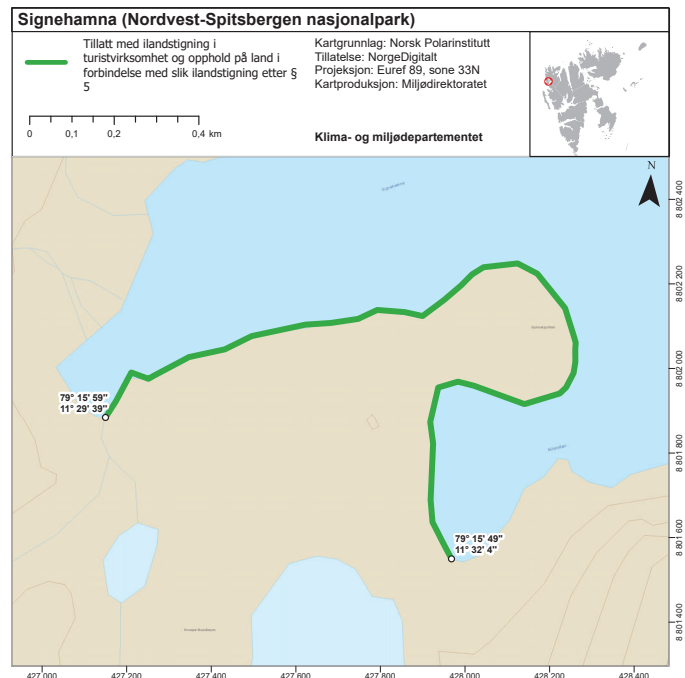
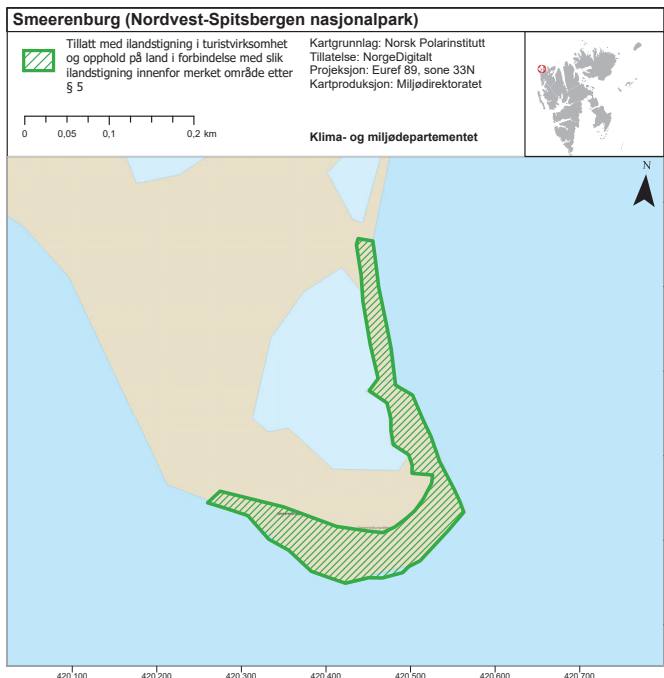


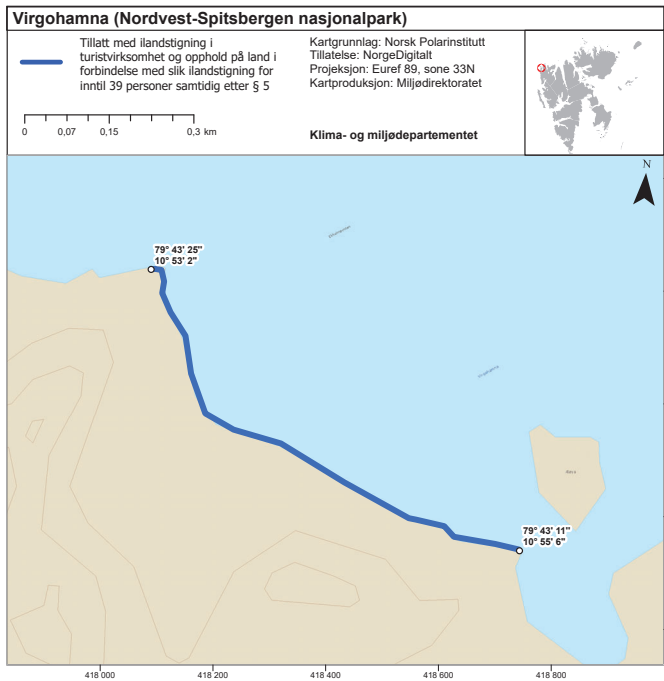
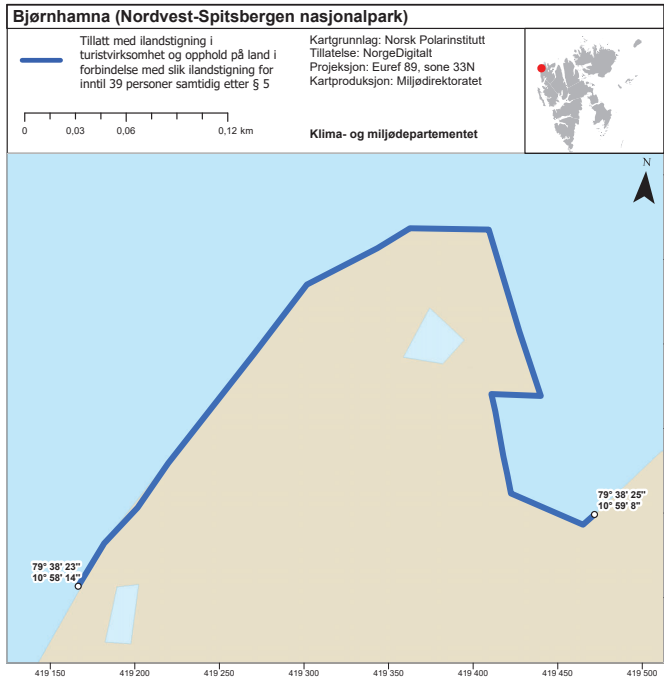
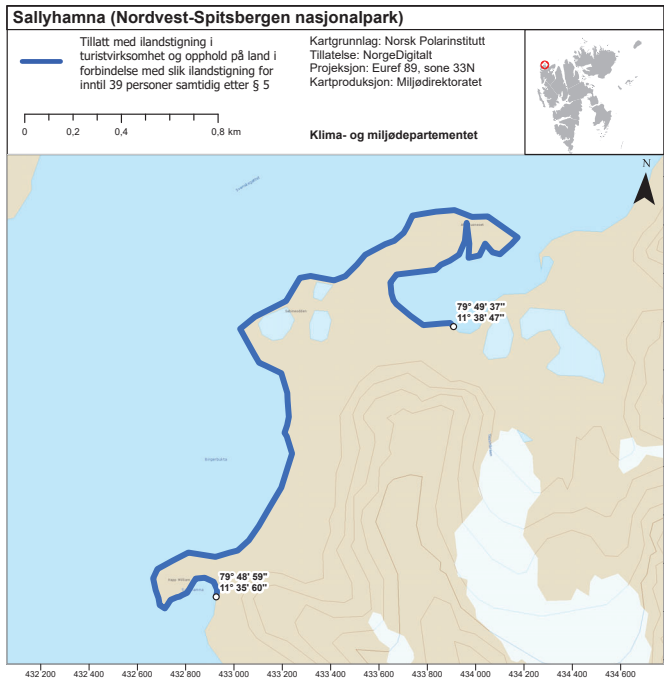
Kartgrunnlag: Norsk Polarinstittutt  
 Tillatelse: NorgeDigitalt  
 Prosjeksjon: UTM - Euref 89, sone 33N  
 Kartproduksjon: Miljødirektoratet  
**Klima- og miljødepartementet**












# Poolepynten (Forlandet nasjonalpark)



Tillatt med ilandstigning i  
turistvirksomhet og opphold på land i  
forbindelse med slik ilandstigning  
etter § 5

Kartgrunnlag: Norsk Polarinstitutt  
Tillatelse: NorgeDigitalt  
Projeksjon: Euref 89, sone 33N  
Kartproduksjon: Miljødirektoratet



Klima- og miljødepartementet

